

# Directions

1 Freedom Valley Drive, Oaks, PA 19456 | 610-676-1000

SEI New ways.  
New answers.®

## A From points South

- › Take 95 North through Maryland and Delaware
- › Take 202 North in Wilmington and drive approximately 35 miles to 422 West exit
- › Take 422 West to **Oaks Exit** (about 5 miles)

## B From Philadelphia Int'l Airport

- › Take 95 South to 476 North to 76 West/Schuylkill Expressway
- › Take Exit 328A (202 South/422 West) and follow signs for 422 West
- › Take 422 West to **Oaks Exit** (about 5 miles)

## C From 30th Street Station in Philadelphia

- › Take 76 West/Schuylkill Expressway
- › Take Exit 328A (202 South/422 West) and follow signs for 422 West
- › Take 422 West to **Oaks Exit** (about 5 miles)

## D From points North

- › Take NJ Turnpike South to PA Turnpike West
- › Take Valley Forge Exit 326
- › Follow signs for 422 West
- › Take 422 West to **Oaks Exit** (about 5 miles)

## ★ Oaks Exit

- › Turn right at bottom of ramp onto Egypt Road and get into the left lane.
- › At first light, make a left onto Cider Mill Road.
  - For **Conference Center**, turn right into first driveway.
  - For **Main Entrance**, turn right into second driveway.
  - For **North Campus/Valley View**, continue on Cider Mill Road to the light at Upper Indian Head Road. Travel through the intersection and turn right at the North Campus sign.






## Driving Times

- › Philadelphia Int'l Airport: 45 Min.–1 Hour
- › Downtown Philadelphia: 45 Min.–1 Hour
- › AMTRAK 30th St. Station: 45 Min.–1 Hour
- › New York City: 2 Hours
- › Washington, D.C.: 3 Hours



# SEI Campus Map

Corporate Headquarters  
Oaks, PA, USA

-  Campus entrance
-  Main entrance at Rotunda
-  Walking path
-  Designated parking area
-  Visitor parking

